



Queenscliff Lonsdale Yacht Club

Standard Courses

Local Rules and Hazards.

1. All competing vessels must pass to the east or seaward of the red pile at the entrance to the Queenscliff cut at all times.
2. There are changing sandbars in the vicinity of Swan Island, the Annulus, the Wedge and near the Queenscliff creek and pier which may not be in the location as indicated on the chart.
3. It is each skipper's responsibility to ascertain the tidal conditions on race days and take adequate care around fixed structures.
4. Drapers Reef lies approximately 80m inshore of Drapers Pile.
5. The Sorrento-Queenscliff car ferry has right of way.
6. Moored fishing vessels must be avoided.
7. Yachts must remain a safe distance from Dive Charter boats.
8. Port Phillip Heads is a "*designated hazardous area*" and PFD 1 lifejackets must be worn by all crew whilst sailing in all the waters between an imaginary line drawn between Shortland Bluff and Point Nepean, and within 3 nautical miles to seaward of Point Lonsdale.

30 September 2019

Summary of Courses

Course No.	Wind Direction	NM
1	Northerly	9.8
2	North West	9.6
3	West	8.1
4	South West	11.8
5	South West	11.0
6	South West	9.2
7	Southerly	10
8	South	11
9	South	11.3
10	Variable: North/North East	10.7
11	Variable: South/South West	10.7
12	Variable: South/South West	11.1
13	South East	9
14	South East (Short)	8
15	East	9
16	North East	9.2
17	Variable: North East	7.2

COURSE 1
WIND: NORTHERLY
Distance: 9.8 NM

Near #3 West Channel	START
#4 West Channel	to Port
Swan Spit	to Starboard
QA	to Port
#3 West Channel	to Port
#4 West Channel	to Port
#3 West Channel	to Port
#4 West Channel	to Port
Grass Beds	FINISH

COURSE 2

Wind: NORTH WEST

Distance: 9.6 NM

Near #3 West Channel

START

Swan Spit

to Port

Popes Eye

to Starboard

Drapers

to Starboard

Q A

to Starboard

Popes Eye

to Starboard

Drapers

to Starboard

Grass Beds

FINISH

COURSE 3

Wind: WEST

Distance: 8.1 NM

All marks to Port

Near # 3 West Channel

START

Drapers

to Port

3 West Channel

to Port

QA

to Port

3 West Channel

to Port

SS

to Port

QA

to Port

Grass Beds

FINISH

COURSE 4

Wind: SOUTH WEST

Distance: 11.8 NM

All marks to Starboard

Near #3 West Channel

START

Drapers

to Starboard

QA

to Starboard

#3 West Channel

to Starboard

Drapers

to Starboard

#3 West Channel

to Starboard

Drapers

to Starboard

Grass beds

FINISH

COURSE 5
Wind: SOUTH WEST
Distance: 11.0 NM
Lonsdale Bight
All marks to Port

Near Queenscliff Pier	START
Parks North	to Port
Swan Spit	to Port
Drapers	to Port
Q A	to Port
Drapers	to Port
Near Queenscliff Pier	FINISH

COURSE 6

Wind: SOUTH WEST

Distance:(short) 9.2 NM

All marks to Port

NE of QA

START

Drapers

to Port

Swan Spit

to Port

Grass Beds

to Port

Swan Spit

to Port

Grass Beds

to Port

Swan Spit

to Port

Grass beds

FINISH

COURSE 7

Wind: SOUTH

Distance: 10.0 NM

All marks to Port

Grass Beds

START

Popes Eye (PE)

to Port

Swan Spit

to Port

Popes Eye (PE)

to Port

QA

to Port

Popes Eye (PE)

to Port

Grass Beds

FINISH

COURSE 8
WIND: SOUTH
Distance: 11 NM
All marks to Port

North East (NE) of QA

START

Drapers

to Port

Swan Spit

to Port

Drapers

to Port

Swan Spit

to Port

Grass Beds

to Port

Swan Spit

to Port

Grass Beds

FINISH

COURSE 9
WIND: SOUTH
Distance: 11.3 NM
All marks to Starboard

North East (NE) of QA	START
QA	to Starboard
Drapers	to Starboard
NE of QA	to Starboard
QA	to Starboard
Drapers	to Starboard
NE of QA	to Starboard
QA	to Starboard
Drapers	to Starboard
NE of QA	to Starboard
QA	FINISH

COURSE 10
LONSDALE BIGHT COURSE

WIND: VARIABLE N/NE

Distance: 10.7 NM

Grass Beds

START

Swan Spit

to Port

Popes Eye

to Starboard

Parks South

to Starboard

Parks North

to Starboard

Parks South

to Starboard

Parks North

to Starboard

Grass Beds

FINISH

COURSE 11
LONSDALE BIGHT COURSE

WIND: VARIABLE S/SW

Distance: 10.7NM

Grass Beds	Start
Popes Eye	to Starboard
Parks North	to Port
Parks South	to Port
Parks North	to Port
Parks South	to Port
Q A	to Port
Grass Beds	FINISH

COURSE 12
LONSDALE BIGHT COURSE

WIND: VARIABLE S/SW

Distance: 11.1 NM

All marks to Port

Grass Beds	START
Parks North	to Port
Parks South	to Port
Parks North	to Port
Parks South	to Port
Popes Eye	to Port
Swan Spit	to Port
Grass Beds	FINISH

COURSE: 13

Wind: SOUTH EAST

Distance: 9.0 NM

North East (NE) of QA

START

#3 West Channel

to Starboard

Drapers

to Port

PE

to Port

Drapers

to Port

PE

to Port

Grass Beds

FINISH

COURSE: 14
Wind: SOUTH EAST (Short)
Distance: 8.0 NM

North East (NE) of QA	START
#3 West Channel	to Starboard
QA	to Starboard
NE of QA	to Starboard
#3 West Channel	to Starboard
NE of QA	to Starboard
#3 West Channel	to Starboard
QA	to Starboard
NE of QA	to Starboard
#3 West Channel	to Starboard
NE of QA	FINISH

COURSE: 15

Wind: EAST

Distance: 9.0 NM

Grass Beds

START

#3 West Channel

to Port

Swan Spit

to Port

QA

to Port

#3 West Channel

to Port

QA

to Port

#3 West Channel

to Port

Swan Spit

to Port

#3 West Channel

to Starboard

Grass Beds

FINISH

COURSE: 16

Wind: NORTH EAST

Distance: 9.2 NM

Grass Beds

START

Swan Spit

to Starboard

#3 West Channel

to Starboard

Grass Beds

to Starboard

Swan Spit

to Starboard

Grass Beds

to Starboard

Swan Spit

to Starboard

#3 West Channel

to Starboard

Grass Beds

FINISH

COURSE: 17

Wind: VARIABLE S/SW/W

Distance: 7.2 NM

Near #3 West Channel

START

Coles Channel Light

to Starboard

#6 West Channel

to Starboard

#Coles Channel Light

to Port

#4 West Channel

to Starboard

#3 West Channel

to Starboard










QA

to Port

Grass Beds

FINISH

What does that flag mean?

Flag Description	Flag
AP - Postponement	
Pennant 1 Division 1	
P - Preparatory signal	
Pennant 2 Division 2	
Pennant 3 Division 3	
X - Individual recall	
First Substitute - General recall	
S - Shortened Course	
C - Changing the Next Leg	
N - Abandonment Signal	